


CSCE 190

Assignment Name: Sketches
Group Name: The Best Team™

Team Members who contributed:


First Name	Last Name	Email
William	Sanza	WSANZA@email.sc.edu
Thomas	Kareka	tkareka@email.sc.edu
Aiden	McKay	MCKAYAJ@email.sc.edu
Darsaan	Eswaramoothi	darssan@email.sc.edu
Gavin	Gardner	gig4@email.sc.edu



* This is to ensure that
 users actually attend
 teach at the college

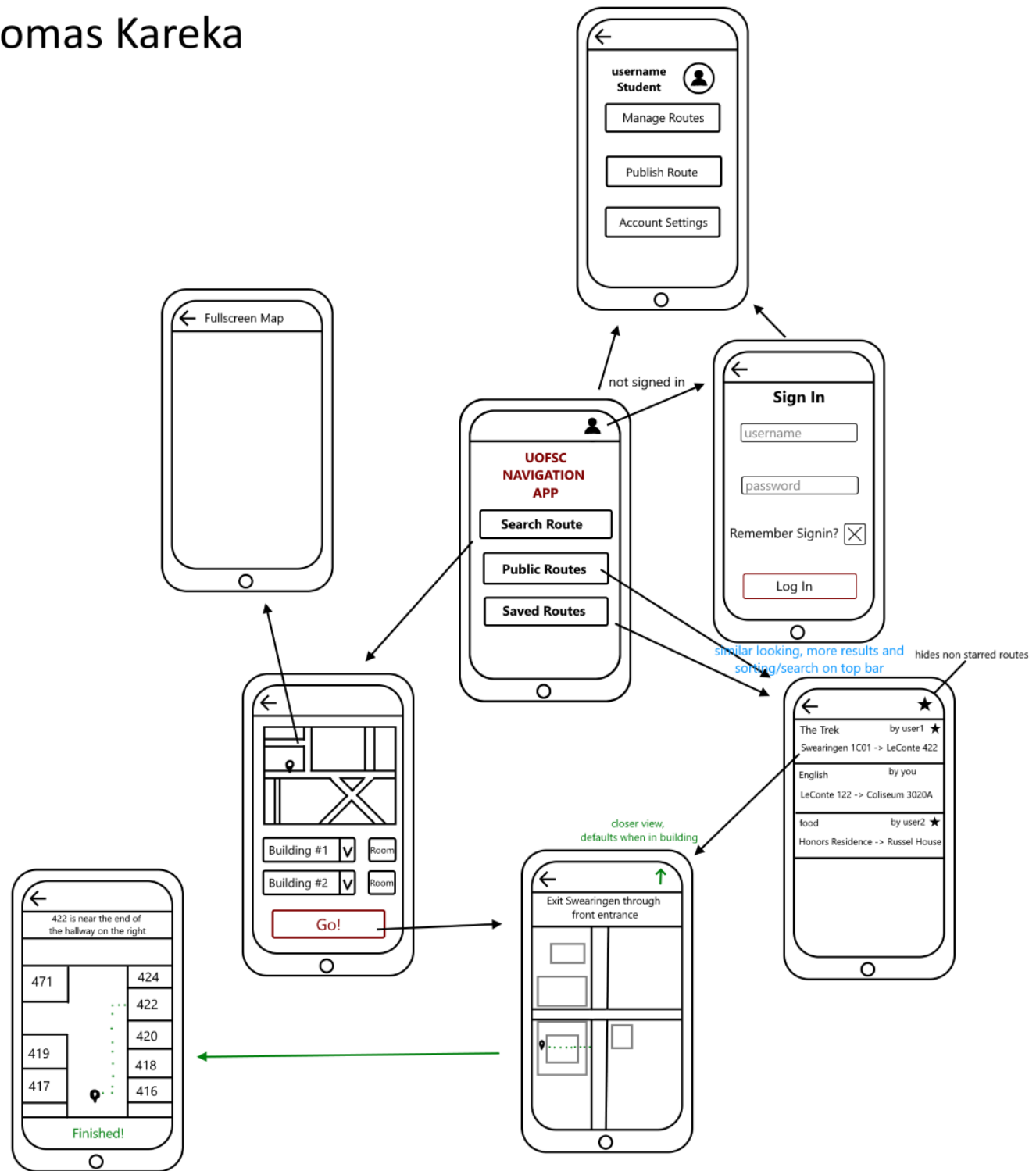


* before arriving at
 the building

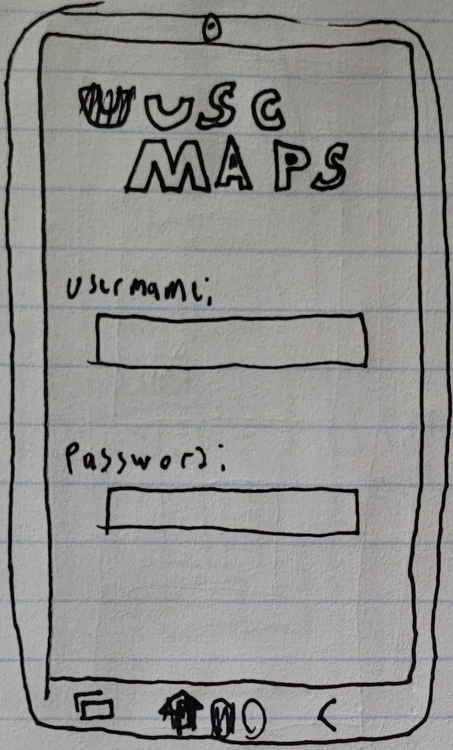


* Inside the building.

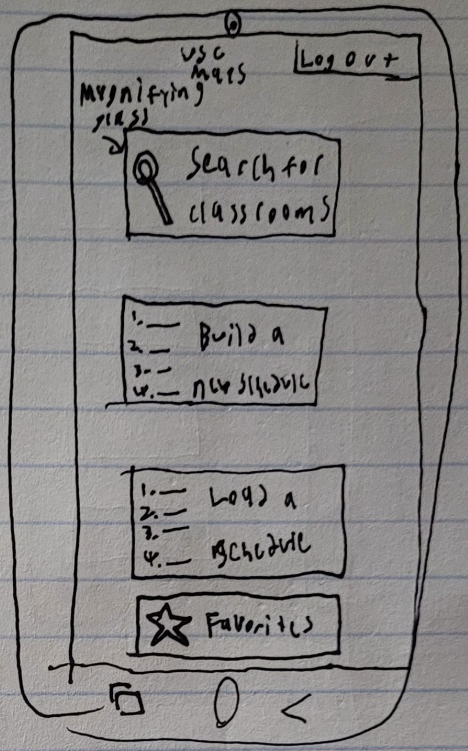
Thomas Kareka



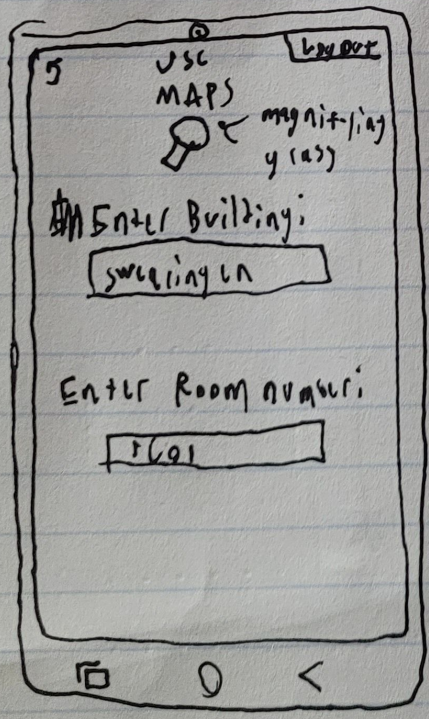
1



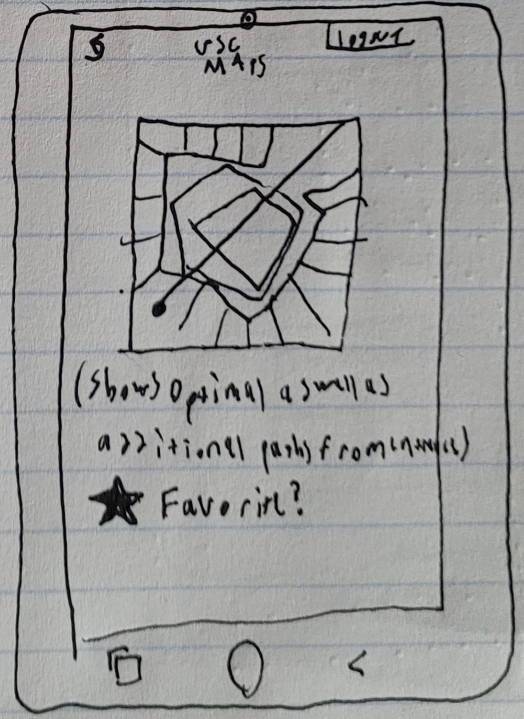
2



3



4



5

usc MAPS Logout

New Schedule

Select Day:

Select time:

Enter Building:

Enter Room:

+ Add stop

M	T	W	T	F

~~Finish~~

(Populate) schedule with each stop added

6

usc MAPS Logout

~~+~~

M	T	W	T	F
~	~	~	~	~
~	~	~	~	~
~	~	~	~	~

Enter name:

Save

7

usc MAPS Logout

Logout Schedule

My schedule

Bus Friends

Weekend plans

8

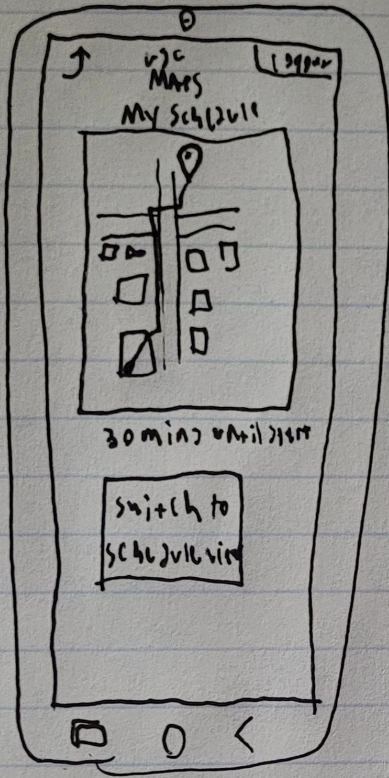
usc MAPS Logout

My schedule

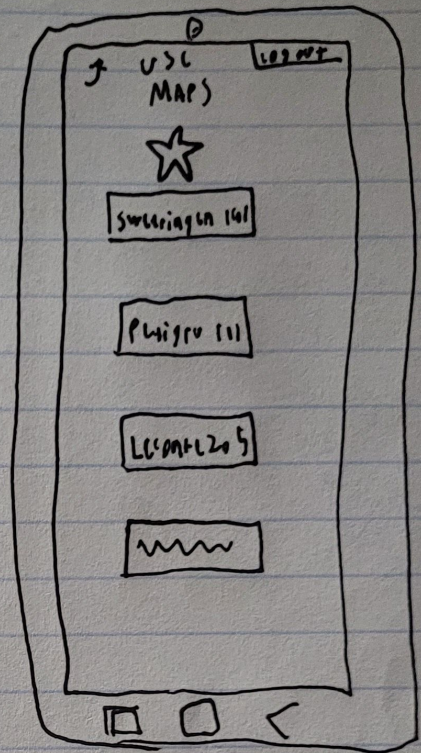
M	T	W	T	F
~	~	~	~	~
~	~	~	~	~

Switch to MTRV;CW


9



10



U of SC Navigation
Station



Find your
directions !!!



What do you need to find
directions for (choose all that apply)

- Dorm room mapping
- Campus class rinder
- Food hall locations
- Parking garage
- Sporting events
- Bike rack mapping



Method of transportation

- Bike
- Car
- Walking
- Plane
- Other

0

Input Class Schedule

Class: _____ Time: _____ Location: _____

Class: _____ Time: _____ Location: _____

Click to add additional classes

Enter

Flip →



CSE 145 Plotting arts and science classroom




Directions Plotted to
CSC 215 Classroom



0

"You are here" icon



Type box is located in middle for convenience


Button prompts keyboard

Button asks for cycling of walking (scooters & hover boards are 3rd)

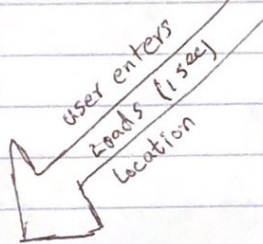
stands for "Time of Reach"

Key:

Land's Icons:



Back Button for all screens



2.)



TOA & location conveniently moves up

location icon

0.4mi

SWA SCI

reel

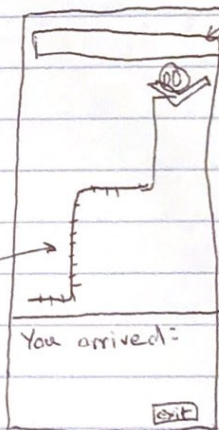

speed: 5mph suggested: 4.5mph pace

Total Distance
Buildings to go in } box relocates automatically

Gives current speed & suggested speed/pace

user can report for others

exit goes back to first "1." Screen



Turns green


person icon fits into building icon

dotted lines represent path


tells how slow or fast it was

returns to first

once clicked



each that'll show on map



each will update on map